

















# Legend

## Trails

-  Road
-  Cedar Trail - 1.1 km
-  Chickadee Boardwalk - 130 m
-  Dragon Fly Trail - 300 m
-  Escarpment Trail - 1.2 km
-  Marsh Lookout - 470 m (Accessible)
-  Point Loop - 1.2 km (Accessible)
-  Point Loop - 2.9 km
-  Pond Trail - 230 m
-  Rabbit Hollow - 350 m
-  Trillium Pass - 220 m
-  Woodland Loop - 2.4 km
-  Marsh Boardwalk - 220 m
-  Disc Golf - 1.9 km

## Property Features

-  You Are Here
-  Lookout
-  Off Leash Dog Park
-  Parking
-  Accessible Parking
-  Boardwalk
-  Administrative Building
-  Field Centre
-  Washroom
-  Celebration Loop
-  Picnic Area
-  Playground
-  Wind Phone
-  Pavilion
-  Portage Launch
-  Group Camp

 Property Boundary

 Wetland

 Victoria Rail Trail

