




















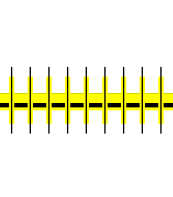




- | | | | |
|--|----------------------------|---|--------------------------|
|  | Woodland Loop - 2553 m |  | Howler's Corner Dog Park |
|  | Camp Trail - 305 m |  | Group Camp |
|  | Cedar Forest Loop - 1485 m |  | Information Kiosk |
|  | Dragonfly Trail - 305 m |  | Lookout |
|  | Escarpment Loop - 1,229 m |  | Parking |
|  | Marsh Lookout - 426 m |  | Picnic Shelter |
|  | Memorial Trail - 144 m |  | Playground |
|  | Point Loop - 2,734 m |  | Shelter |
|  | Pond Trail - 229 m |  | Washroom |
|  | Rabbit Hollow - 344 m | | |
|  | Shoreline Trail - 495 m | | |
|  | Trillium Pass - 590 m | | |
|  | Boardwalk | | |
|  | Victoria Rail Trail | | |



0 75 150 300 450 600 m